



Porsche Club of America Oregon Region

March 2024, Hillsboro-Astoria SUV Drive

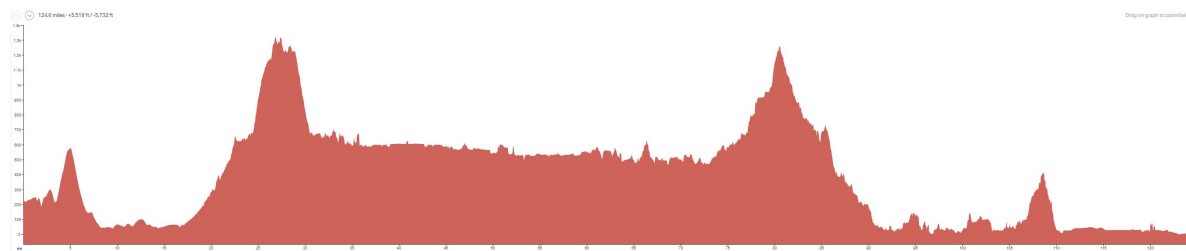
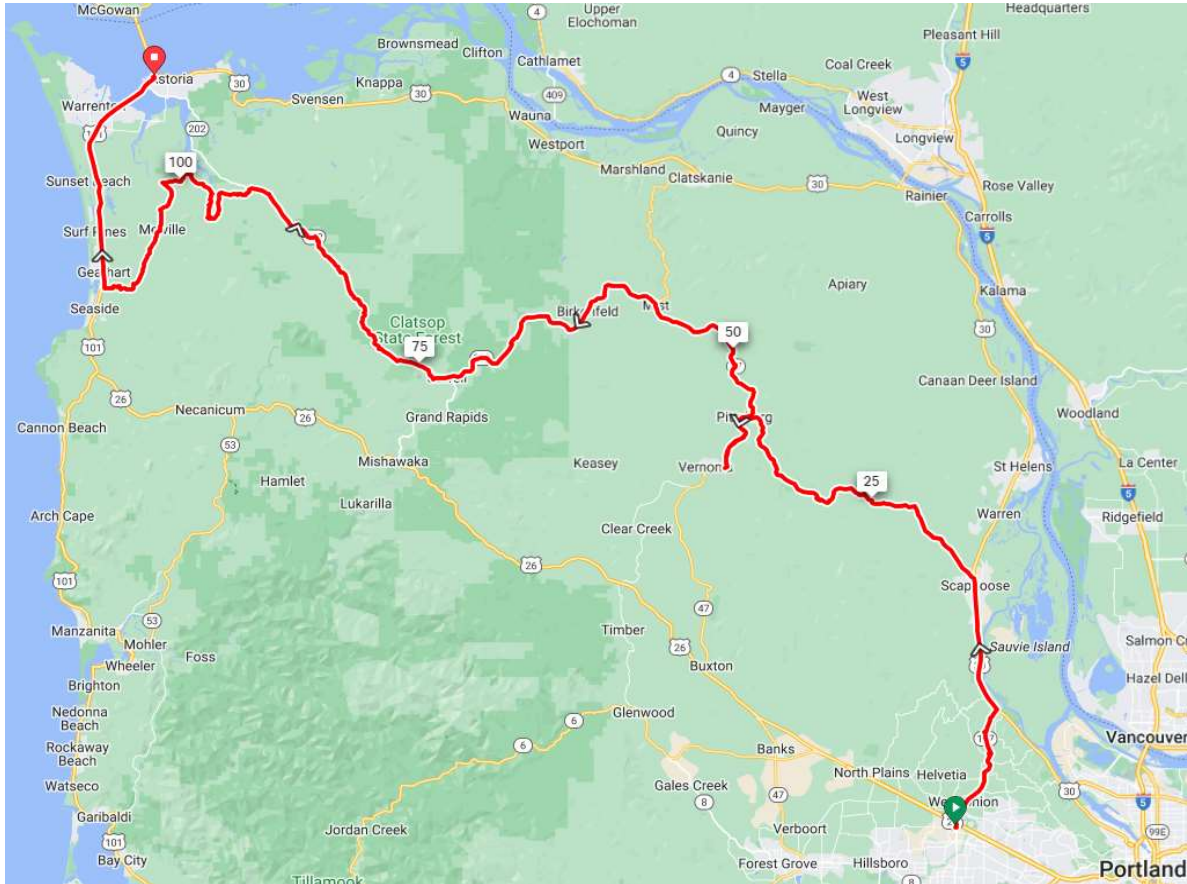
Cell Phone:

Tour Leader : Tim Ashcroft 714-267-9552

Sweep Group 1:

Lead Group 2:

Sweep Group 2:



Depart from:

Fred Mayer Parking Lot
7355 NE Imbrie Drive
Hillsboro, OR 97124
(503) 747-1100



Lunch at:

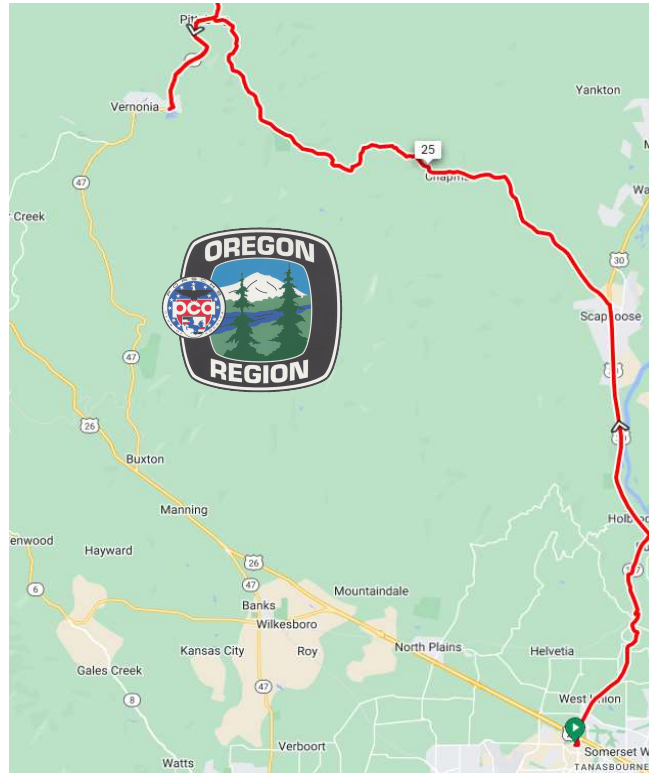
Bridgewater Bistro
20 Basin St Suite A
Astoria, OR 97103



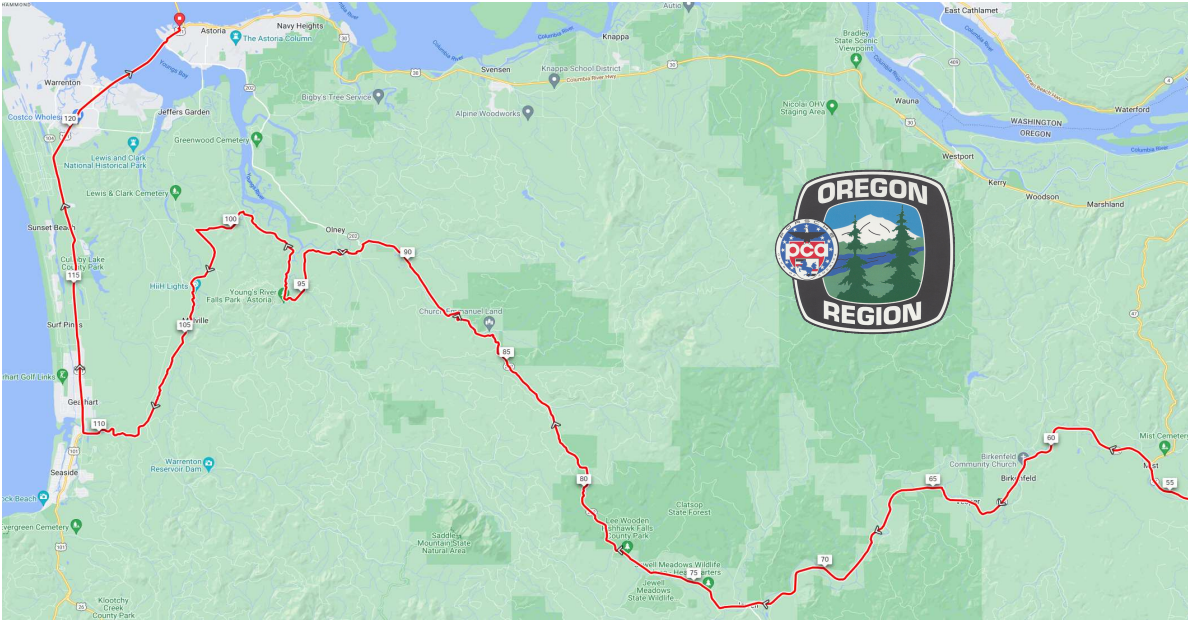
Breaks at:

















1. Vernonia Lake City Park - 41 miles





#	✓	@ Odo	Turn	Type	Instruction	Drive
					ZERO Odometer NOW / Headlights ON	Start
1		0.0		Exit Left	Turn left out of Parking Lot onto NE Imbrie Rd	0.1
2		0.1		Left	At light, Turn left onto Northwest Saint Helens Road, US 30	8.3
3		8.4		Left	At light, Turn left onto Scappoose Vernonia Highway	8.1
4		16.5		Left	At stop, Turn left onto Nehalem Highway North, OR 47	20.0
5		36.5		Left	After crossing bridge, Turn left into Vernonia Park	4.3
		40.8				
					ZERO Odometer NOW / Headlights ON	0.0
6		0.0		Right	Exit Parking, Turn right onto E Bridge St	0.1
7		0.1		Bear-Left	Bear left and continue onto OR-47 N/Mist Dr (signs for Clatskanie)	15.1



#	✓	@ Odo	Turn	Type	Instruction	Drive
8		15.2		Bear-Left	At juncton, bear left straight onto OR-202 N to Astroia	35.5
9		50.7		Left	Turn left onto Olney Cutoff Rd	0.4
10		51.1		Right	Turn right to stay on Olney Cutoff Rd	0.4
11		51.5		Left	Turn left onto Youngs River Rd	6.9
12		58.4		Left	Turn left onto Tucker Creek Ln	1.7
13		60.1		Left	Turn left onto Logan Rd	2.5
14		62.6		Bear-Left	Bear left, becomes onto Lewis and Clark Rd	6.9
15		69.5		Bear-Right	Bear right onto Crown Camp Rd/Lewis and Clark Rd	0.1
16		69.6		Right	Turn right onto US-101 N/Park Dr	8.2
17		77.8		Staight	Keep to left lanes to stay on US-101 N	5.2
18		83.0		Straight	At the traffic circle, take the 2nd exit (noon) onto W Marine Dr	0.6
19		83.6		Left	Turn left onto Basin St	0.1
20		83.7		Right	Turn Right and proceed into parking area   	Finish