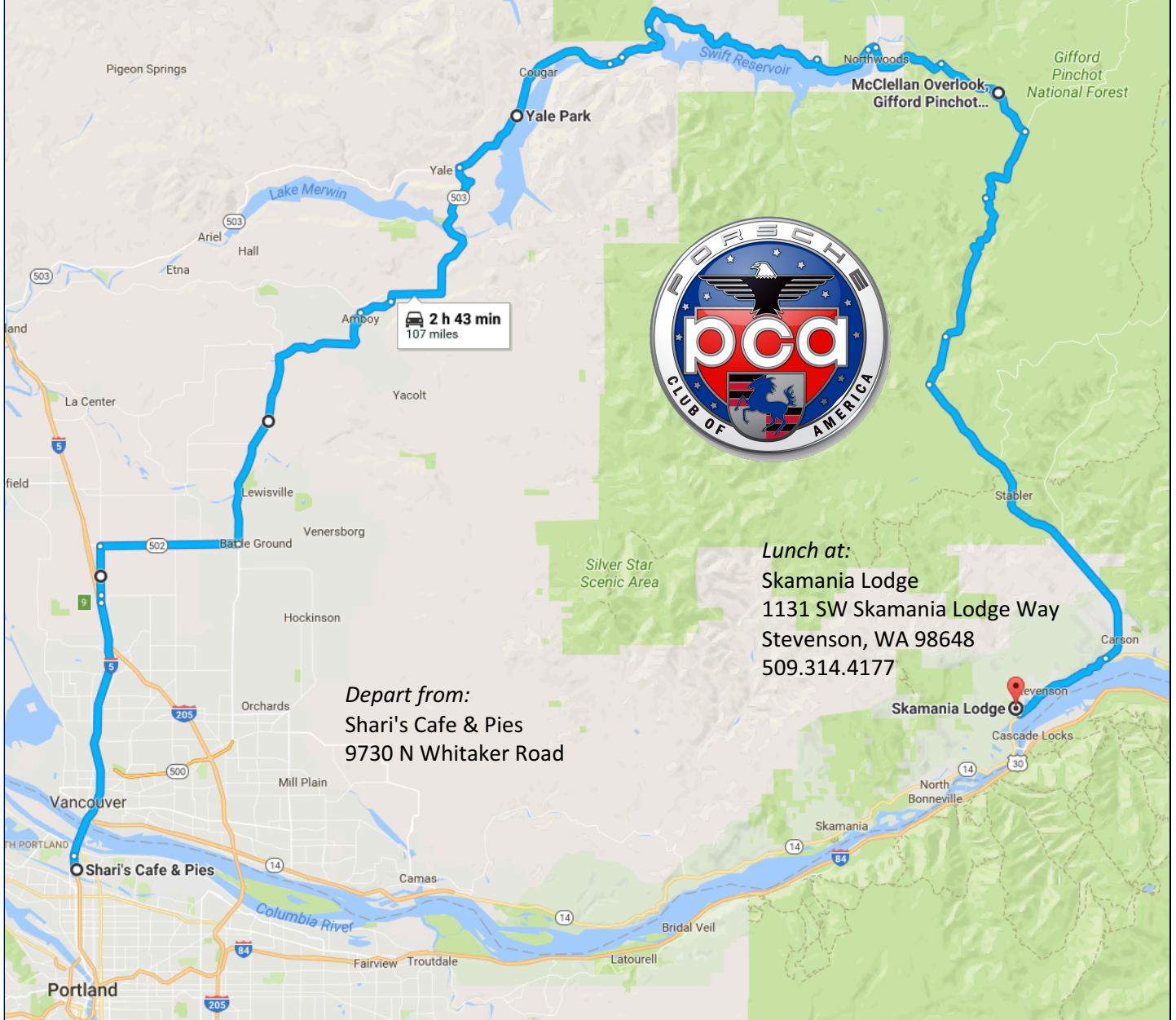




































Oregon Region Porsche Club of America

Fueling the passions of NW Oregon & SW Washington Porsche owners since 1960

September 2017 Arrive & Drive



#	✓	@ Odo	Turn	Instruction	Drive
			⚠	ZERO Odometer now	⚠
1		0.0	→	EXIT RIGHT from parking onto Hayden Meadows Dr	0.0
2		0.0	→	RIGHT at light onto Whitaker Rd	0.2
3		0.2	↶	RIGHT at light onto Interstate 5 North (sign to Seattle)	10.9

4		11.1		Take EXIT 9 for 179th St toward Battle Ground (sign to Event Ctr)	0.3
5		11.4		STRAIGHT through light onto 10th Ave (sign to Battle Ground)	2.0
6		13.4		RIGHT at light onto WA-502 East / 219th St (sign to Battle Ground)	5.5
7		18.9		LEFT at light onto WA-503 North / 10th Ave (sign to Amboy/Yacolt)	12.8
8		31.7		RIGHT onto Chalatchie Rd to stay on WA-503 (sign to Cougar)	1.4
9		33.1		CURVE LEFT to stay on WA-503 / Gerber-McKee Rd	9.0
10		42.1		RIGHT at stop onto Lewis River Rd / WA-503 Spur (sign to Cougar)	3.3
11		45.4		ARRIVE at <i>Yale Park</i> for views and rest break (\$3 day-use fee) 	
				 ZERO Odometer now 	
12		0.0		EXIT RIGHT onto Lewis River Rd	5.4
13		5.4		CONTINUE STRAIGHT as road becomes NF-90	15.1
		16.7		Caution: Landslide narrows road to one lane for a short segment	
		18.3		Caution: GT3-bending bump in road (orange " BUMP " sign at right)	
14		20.5		Just past <i>Pine Creek Info Center</i> , RIGHT onto NF-90 (sign to Carson)	4.2
15		24.7		RIGHT onto Curly Creek Rd (sign to Curly Creek Rd/Carson/WA-14)	2.8
16		27.5		ARRIVE at <i>McClellan Overlook</i> for views and rest break 	
				 ZERO Odometer now 	
17		0.0		EXIT RIGHT onto Curly Creek Road	2.3
18		2.3		RIGHT at stop onto Wind River Rd (sign to Carson/Jct WA-14)	13.1
19		15.4		LEFT at stop to continue on Wind River Rd (sign to Carson/WA-14)	14.3
20		29.7		RIGHT past stop to merge onto WA-14 West	4.3
21		34.0		RIGHT onto Rock Creek Dr (signs to <i>Skamania Lodge</i>)	0.3
22		34.3		LEFT onto Skamania Lodge Rd (entrance sign to <i>Skamania Lodge</i>)	0.1
23		34.4		ARRIVE at <i>Skamania Lodge</i> for lunch  Parking is on your left	



SWB
2017



Skamania Lodge
Authentic. Inspired. Rejuvenating.

