



Oregon Region Porsche Club of America

Fueling the passions of NW Oregon & SW Washington Porsche owners since 1960

19 June Midweek Casual Drive

Depart from:

Fred Meyer
22075 NW Imbrie Dr
Hillsboro, OR 97124

2 h 17 min
83.4 miles

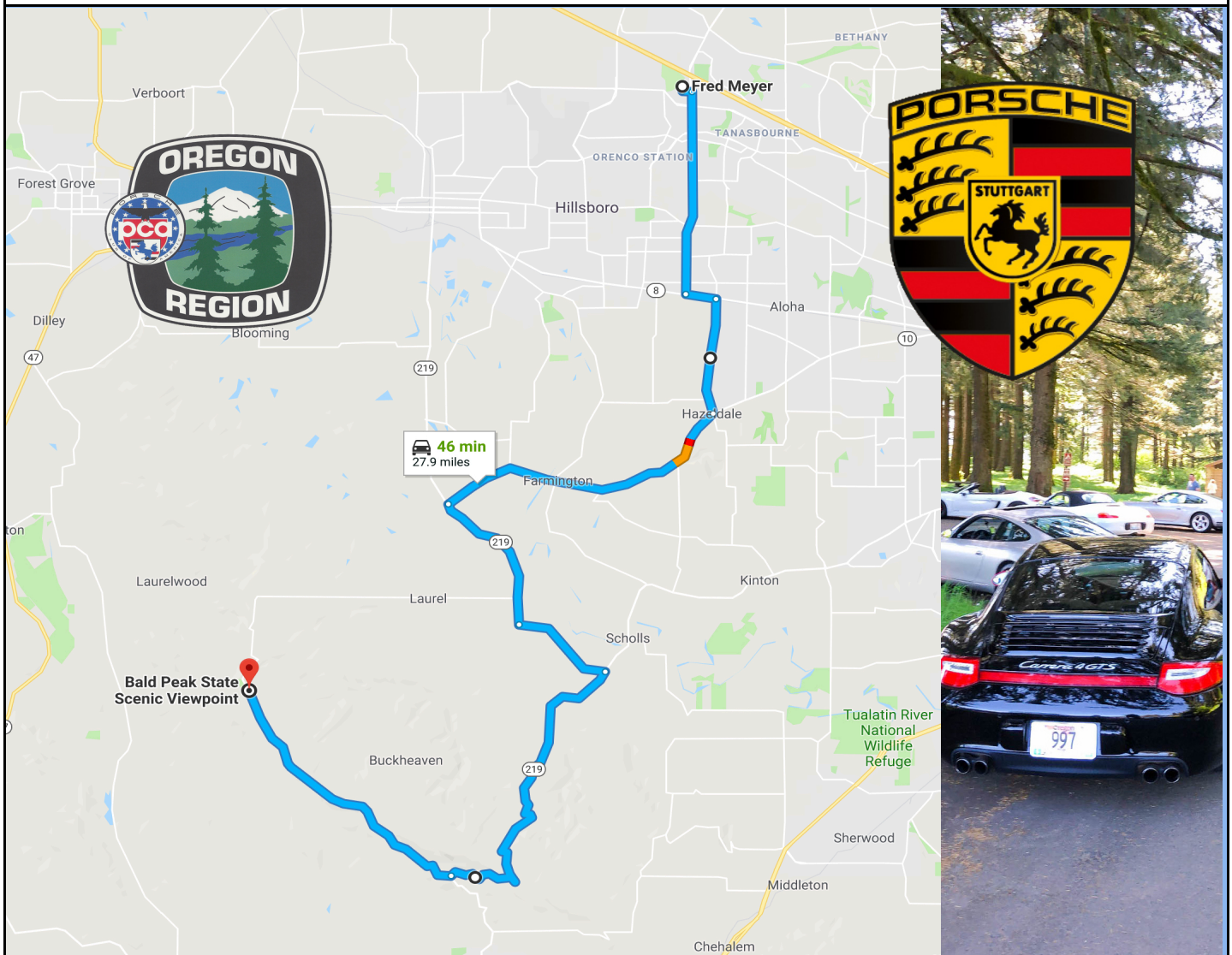
Lunch at:

Mazatlan Mexican Restaurant
2714 OR-99W
McMinnville, OR 97128

Mazatlan Mexican Restaurant

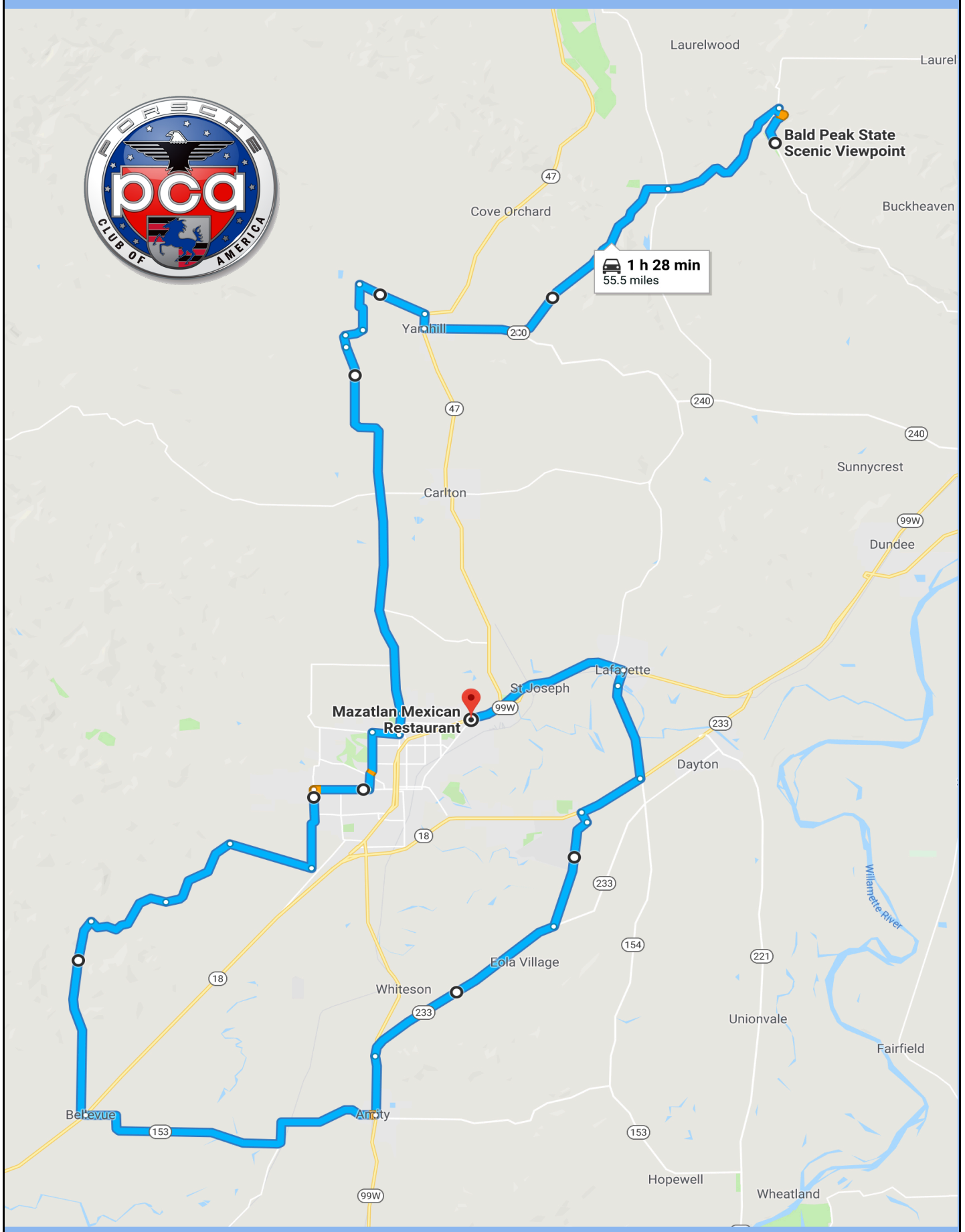

































Drive from *Fred Meyer* to *Bald Peak State Scenic Viewpoint*; about 46 min



#	✓	@ Odo	Turn	Instruction	Drive
				ZERO Odometer NOW / Headlights ON	
1		0.0		Exit parking, LEFT at light onto Imbrie Dr	0.3
2		0.3		RIGHT at light onto Cornelius Pass Rd	3.7
3		4.0		LEFT at light onto OR-8 East (sign to Beaverton)	0.5
4		4.5		RIGHT at light onto 209th Ave, crossing RR tracks	2.1
5		6.6		RIGHT at light onto Farmington Rd / OR-10 West	5.3
6		11.9		LEFT at stop onto OR-219 South (sign to Scholls/Newberg)	2.8
7		14.7		Road CURVES LEFT , continues as OR-219 (sign to Scholls/Newberg)	1.8
8		16.5		RIGHT at stop onto OR-219 South (sign to Chehalem Mt/Newberg)	6.4
9		22.9		RIGHT onto Bald Peak Rd (sign to Bald Peak State Park)	5.2
10		28.1		LEFT into <i>Bald Peak State Scenic Viewpoint</i> for rest stop	

Drive from *Bald Peak Scenic Viewpoint* to Mazatlan Restaurant; about 1:33 h



				 ZERO Odometer NOW / Headlights ON 	
11		0.0		Exit <i>Bald Peak Viewpoint</i> parking LEFT onto Bald Peak Rd	0.9
12		0.9		ACUTE LEFT at stop onto Albertson Rd, heading down hill	3.0
13		3.9		STRAIGHT at stop onto Laughlin Rd, crossing Spring Hill/North Valle	4.2
14		8.1		RIGHT at stop onto OR-240 West	1.8
15		9.9		In Yamhill, RIGHT at flashing red stop onto Maple St (unsigned)	0.3
16		10.2		As road curves right, LEFT onto Pike Rd (sign to Meneffe Park)	1.4
17		11.6		ACUTE LEFT onto Kuykendall Rd	1.0
18		12.6		RIGHT at stop onto Moores Valley Rd	0.3
19		12.9		Road curves LEFT to continue as Moores Valley Rd	0.2
20		13.1		Continue STRAIGHT as road changes to Westside Rd	8.1
21		21.2		RIGHT light onto Baker Creek Rd (observe <i>Speed Limits</i> in town...)	0.5
22		21.7		LEFT onto Michelbook Ln	1.2
23		22.9		RIGHT at light onto 2nd / Second St	1.0
24		23.9		LEFT at stop onto Hill Rd	1.6
25		25.5		RIGHT at stop onto Peavine Rd	1.6
26		27.1		LEFT at "Y" onto Youngberg Hill Rd	1.8
27		28.9		RIGHT at stop onto Masonville Rd	1.8
28		30.7		LEFT onto Muddy Valley Rd (iSign hidden!! Gravel? Missed turn!)	4.0
				CAUTION: First section of this road is a tad rough...	
29		34.7		STRAIGHT at stop crossing OR-18 onto OR-153 (sign: Amity/Salem)	6.2
30		40.9		LEFT at stop in Amity onto OR-99W North (sign to McMinnville)	1.2
31		42.1		BEAR RIGHT onto OR-233 North (sign to Dayton)	4.3
32		46.4		LEFT onto Airport Rd	2.2
33		48.6		LEFT at stop onto Cruickshank Rd (unsigned)	0.2
34		48.8		RIGHT at stop onto OR-18 East (sign to Dayton/Portland)	1.3
35		50.1		LEFT at flashing yellow onto Lafayette Hwy (sign to Lafayette)	2.2
36		52.3		LEFT at stop in Lafayette onto OR-99W / 3rd St (sign: McMinnville)	3.2
37		55.5		LEFT at light onto Grandhaven St / Lafayette Ave	0.1
38		55.6		ARRIVE for lunch at <i>Mazatlan Mexican Restaurant</i> on your left 