



## Oregon Region Porsche Club of America

Fueling the passions of NW Oregon & SW Washington Porsche owners since 1960



























# September Midweek Casual Drive

Drive from *Evergreen Aviation Museum* to *Discovery Meadows Park*; about 1:10

Cell Phone:

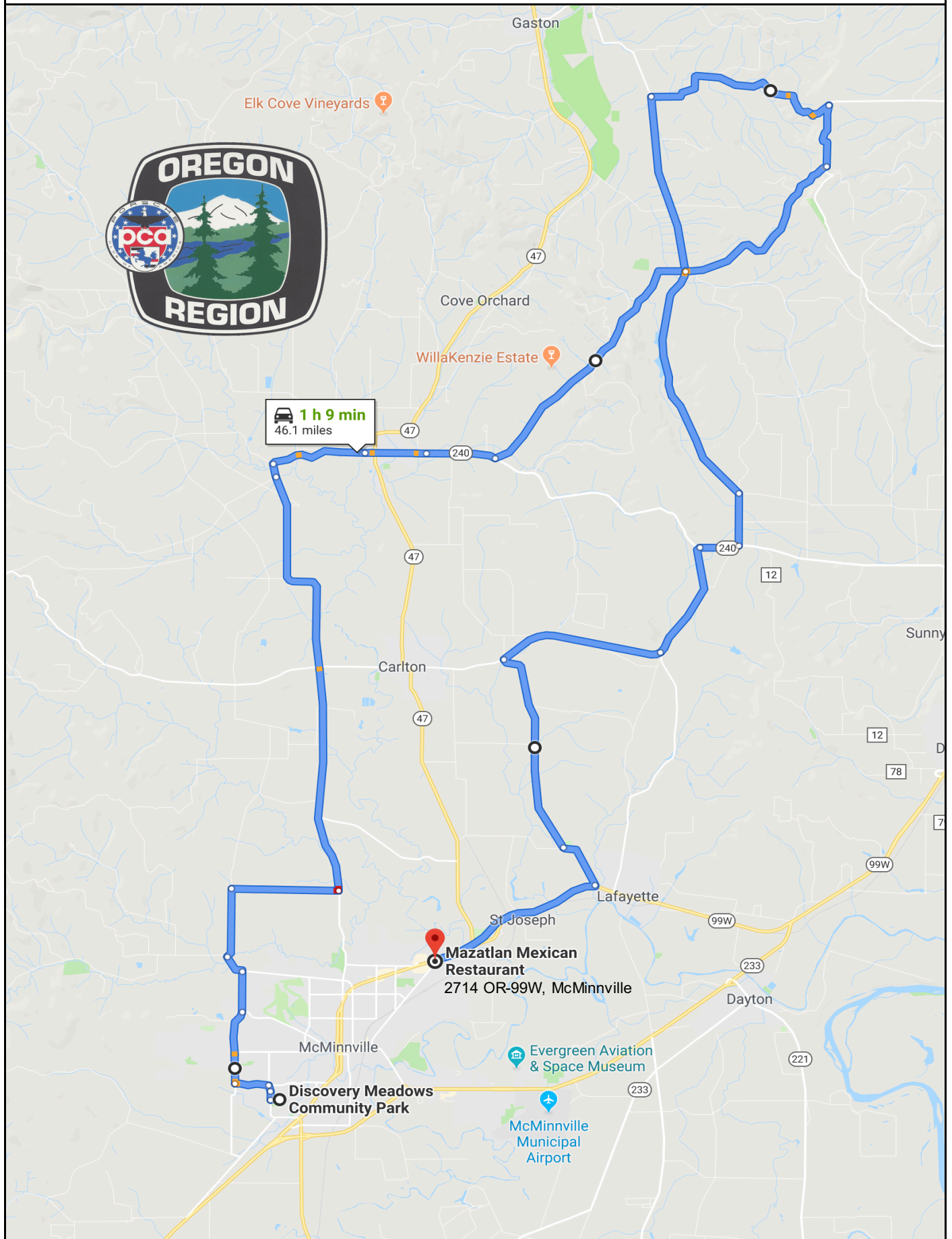
Steve Bledsoe 503.437.3029

















#	✓	@ Odo	Turn	Instruction	Drive
				 <b>ZERO Odometer NOW / Headlights ON</b> 	
1		0.0		<b>EXIT</b> from <i>Evergreen Aviation Museum</i> heading <b>SOUTH</b> , as you came in	0.5
2		0.5		<b>LEFT</b> at stop onto Cumulus Ave	0.1
3		0.6		<b>LEFT</b> at light onto OR-18 East (sign to Dayton)	1.2
4		1.8		<b>RIGHT</b> onto Cruickshank Rd (signs to Salem/Amity)	0.3
5		2.1		<b>FIRST RIGHT</b> onto Airport Rd	2.2
6		4.3		<b>LEFT</b> at stop onto OR-233 North (sign to Dayton)	0.8
7		5.1		<b>ACUTE RIGHT</b> onto Starr Quarry Rd	2.4
8		7.5		<b>LEFT</b> onto Walnut Hill Rd, up and over the hill (be alert for driveways...)	3.0
9		10.5		<b>RIGHT</b> at stop onto OR-154 S/Lafayette Hwy (sign to Hopewell/Amity)	0.2
10		10.7		<b>FIRST RIGHT</b> onto OR-153 West (sign to Amity/Sheridan)	4.6
11		15.3		In Amity, <b>RIGHT</b> at stop onto Trade St/OR-99W (sign to McMinnville)	0.1
12		15.4		<b>FIRST LEFT</b> onto 5th St/OR-153 West (sign to Bellevue/Sheridan)	2.3
13		17.7		<b>STRAIGHT</b> onto Broadmead Rd (sign to Broadmead/Perrydale)	2.7
14		20.4		<b>CONTINUE STRAIGHT</b> as road becomes Ballston Rd	7.7
15		28.1		<b>RIGHT</b> onto onramp for OR-18 East (sign to McMinnville/Portland)	2.2
16		30.3		At Dairy Queen, <b>LEFT</b> onto Gopher Valley Rd (sign to Deer Creek Park)	1.0
17		31.3		<b>RIGHT</b> onto Grauer Rd	0.8
18		32.1		<b>RIGHT</b> onto Latham Rd	2.2
19		34.3		<b>LEFT</b> at stop onto Muddy Valley Rd	3.8
20		38.1		<b>RIGHT</b> at "YIELD" onto Masonville Rd	1.8
21		39.9		<b>LEFT</b> at "Y" onto Youngberg Hill Rd (sign to Youngberg Hill Vineyard)	1.8
22		41.7		<b>RIGHT</b> at stop onto Peavine Rd	1.7
23		43.4		<b>LEFT</b> at stop onto Old Sheridan Rd	0.8
24		44.2		<b>LEFT</b> at stop onto Cypress Ln	0.3
25		44.5		<b>RIGHT</b> onto Emily Dr	0.1
26		44.6		<b>ARRIVE</b> at <i>Discovery Meadows Community Park</i> for rest stop	

**Destination:** *Discovery Meadows Park*, 1300 SW Cypress Ln, McMinnville, OR 97128

Drive from *Discovery Meadows Park* to *Mazatlan Mexican Restaurant*; about 1:05



#	✓	@ Odo	Turn	Instruction	Drive
				 <b>ZERO Odometer NOW / Headlights ON</b> 	
1		0.0		<b>EXIT</b> from <i>Discovery Meadows Community Park</i> , as you came in	0.1
2		0.1		<b>RIGHT</b> at stop onto Cypress Ln	0.2
3		0.3		<b>LEFT</b> at stop onto Fellows St	0.5
4		0.8		<b>RIGHT</b> at stop onto Hill Rd	1.1
5		1.9		At traffic circle, <b>2nd EXIT</b> continuing <b>STRAIGHT</b> on Hill Rd	0.6
6		2.5		At traffic circle, <b>2nd EXIT LEFT</b> onto Baker Creek Rd	0.4
7		2.9		<b>RIGHT</b> onto Hill Rd	1.1
8		4.0		<b>RIGHT</b> onto Donnelly Ln	1.6
9		5.6		<b>LEFT</b> at stop onto Westside Rd	7.0
10		12.6		<b>CURVE RIGHT</b> as road becomes Oak Ridge Rd/Moores Valley Rd	1.4
11		14.0		In Yamhill, <b>STRAIGHT</b> as road becomes Main St	0.1
12		14.1		<b>STRAIGHT</b> at flashing stop crossing OR-47 onto OR-240 (sign: Newberg)	1.7
13		15.8		<b>LEFT</b> onto Laughlin Rd	4.2
14		20.0		<b>LEFT</b> at stop onto Spring Hill Rd	2.7
15		22.7		<b>RIGHT</b> at stop onto Laurelwood Rd	3.2
16		25.9		<b>RIGHT</b> at stop onto Bald Peak Rd	1.0
17		26.9		<b>RIGHT</b> onto Albertson Rd (be alert for driveways as you head down...)	3.0
18		29.9		<b>LEFT</b> at stop onto North Valley Rd	3.8
19		33.7		<b>CURVE RIGHT</b> onto Ribbon Ridge Rd	0.8
20		34.5		<b>RIGHT</b> at stop onto OR-240 West	0.6
21		35.1		<b>LEFT</b> onto Kuehne Rd (sign to Lafayette/Carlton)	1.8
22		36.9		<b>CURVE RIGHT</b> onto Hendricks Rd (sign to Lemelson Vineyards)	2.4
23		39.3		<b>LEFT</b> onto Mineral Springs Rd	4.0
24		43.3		<b>RIGHT</b> at stop onto OR-99W South (sign to McMinnville)	2.7
25		46.0		<b>LEFT</b> at light onto Lafayette Ave/Grandhaven Dr (sign to Dayton/Salem)	0.1
26		46.1		<b>IMMEDIATE LEFT</b> ; arrive at <i>Mazatlan Mexican Restaurant</i> on left 	

**Destination:** *Mazatlan Mexican Restaurant*, 2714 OR-99W, McMinnville, OR 97128