



# Porsche Club of America Oregon Region

## 25 September 2021 Drive & Dine

**Tour Leader:**  
William Rasnake  
971-998-3636

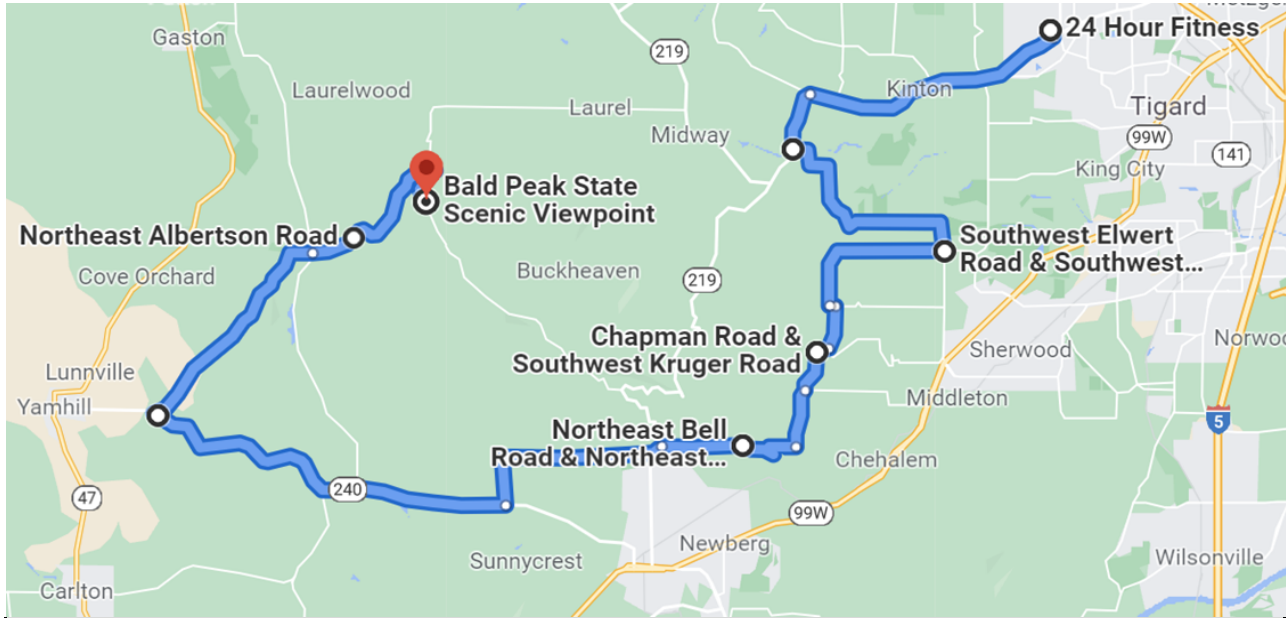
**Depart 09:00 from:**  
24 Hour Fitness  
11100 SW Murray Scholls Pl  
Beaverton, OR 97007

**End 11:00 at:**  
Alexana Winery  
12001 NE Worden Hill Rd
















**Group Lunch 1:00 PM at:**  
Dundee Bistro  
100 SW 7th St A

**Total Miles: 50.9**

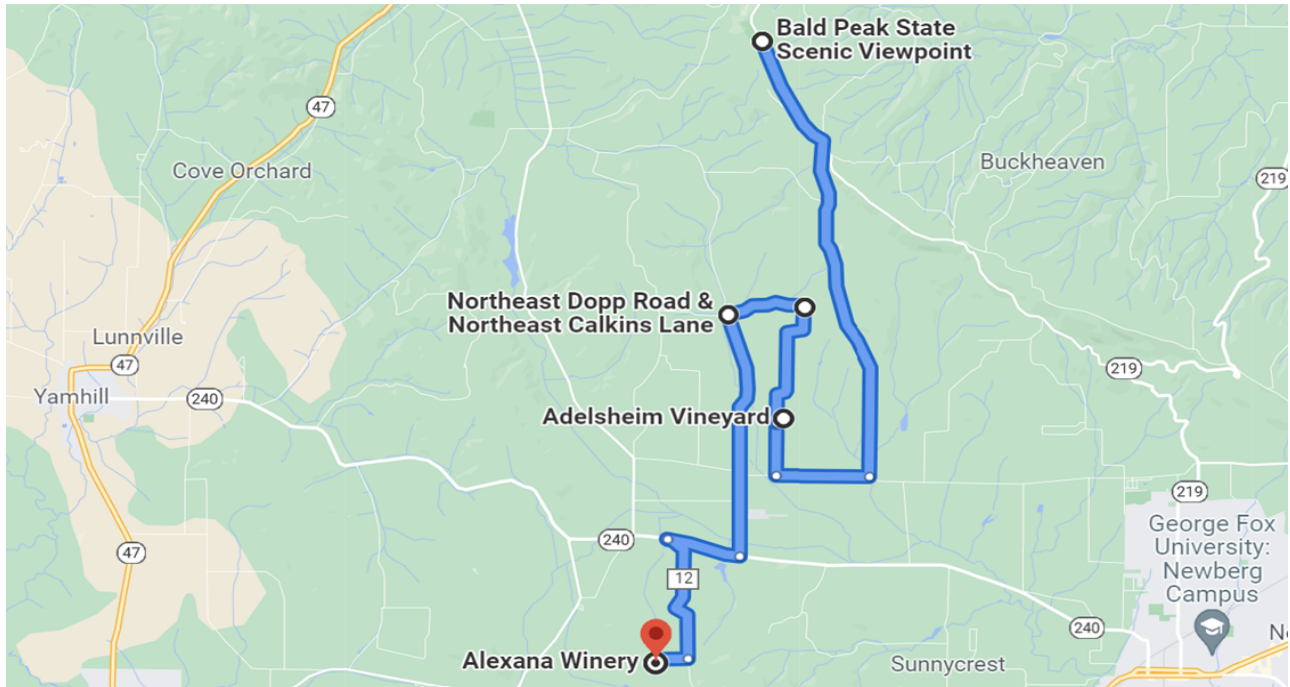
**First Leg: 37.5 Miles, 1 hour**






















#	✓	Miles from Zero	Turn	Instruction	Miles to Next
				⓪ ZERO Odometer at Stoplight - Headlights ON	
1		0.0	→	EXIT RIGHT from parking onto OR-210 W/SW Scholls Ferry Rd	4.7
2		4.7	↻	3rd traffic circle EXIT onto OR-210 (1st EXIT is not in circle)	1.1
3		5.8	←	LEFT at SW Scholls-Sherwood Rd	4.3
4		10.1	→	RIGHT at SW Lebeau Rd	2.9
5		13.0	←	LEFT at SW Edy Rd	0.1
6		13.1	→	RIGHT at SW Aebischer Rd	0.8
7		13.9	→	RIGHT at SW Kruger Rd, Right permitted w/o stopping	0.2
8		14.1	↶	BEAR LEFT at SW Chapman Rd	0.8
9		14.9	↷	BEAR RIGHT at NE Leander Dr	1.0
10		15.9	→	RIGHT at NE Bell Rd	0.6
11		16.5	↶	Sharp left at Mountain Top road to stay on NE Bell Rd	2.2
#	✓	Miles from Zero	Turn	Instruction	Miles to Next

12	18.7			<b>STRAIGHT</b> onto NE North Valley Rd	2.8
13	21.5			<b>LEFT</b> at NE Stone Rd	0.9
14	22.4			<b>RIGHT</b> at OR-240 W	4.0
15	26.4			<b>SUNKEN GRADE - MULTIPLE DIPS</b>	3.0
16	29.4			<b>RIGHT</b> at NE Laughlin Rd <b>towards Willakenzie Estate</b>	4.2
17	33.6			<b>STRAIGHT</b> onto NE Albertson Rd	3.0
18	36.6			<b>RIGHT</b> at SW Bald Peak Rd	0.9
19	37.5			<b>RIGHT</b> at Bald Peak State Scenic Viewpoint	 
				24730 SW Bald Peak Rd, Hillsboro, OR 97123	
<b>End of First Leg</b>					

**Second Leg: 13.4 Miles, 25 minutes**



#	✓	Miles from Zero	Turn	Instruction	Miles to Next
				⓪ <b>ZERO Odometer at EXIT - Headlights ON</b> 	
20		0.0		<b>EXIT RIGHT</b> onto SW Bald Peak Rd	1.2
21		1.2		<b>BEAR RIGHT</b> onto NE Kings Grade	3.6
22		4.8	 	<b>RIGHT</b> at NE North Valley Rd	0.9
23		5.7		<b>RIGHT</b> at NE Calkins Ln (stay on paved road at turns)	2.7
24		8.4	 	<b>LEFT</b> at NE Dopp Rd	1.7
25		10.1	 	<b>STRAIGHT</b> at NE North Valley Rd	0.9
26		11.0	 	<b>RIGHT</b> at OR-240 W	0.7
27		11.7	 	<b>RAISE CAR - SHARP LEFT</b> at NE Worden Hill Rd	1.4
28		13.1		<b>RIGHT</b> at Alexana Winery entrance	0.3
29		13.4		<b>PARK nose out</b> , left of winery for photo op   	
				12001 NE Worden Hill Rd Newberg, OR 97132	
				<b>END of PCA SANCTIONED TOUR</b>	