



Porsche Club of America
Oregon Region



3/27/2021 Three Ferries – SUV Group Tour

Route Overview

Bring \$5 and \$1 bills to pay for the ferries. No credit cards accepted.

Leg 1:

From West Lynn to Canby Ferry to Champoeg State Park (First Rest Stop)

1 h 20 min – 22.8 miles

Google Maps: <https://goo.gl/maps/MTVYCbG3b2tL5EXQ8>

Scenic: 3-27-21 Leg 1 Three Ferries

Leg 2:

From Champoeg State Park to the Wheatland Ferry to Maud Williamsen State Recreation Site (Second Rest Stop)

1 hr 11 min – 26.3 miles

Google Maps: <https://goo.gl/maps/1Qumhzo3ZX3nrapw6>

Scenic: 3-27-21 Leg 2 Three Ferries

Leg 3:

From Maud Williamsen State Recreation Site through Bethel Heights wine country to Independence to Buena Vista County Park (Third Rest Stop and Picnic)

1 hr 15 min – 39.8 miles

Google Maps: <https://goo.gl/maps/vCVse5DnjBhDfGt49>

Scenic: 3-27-21 Leg 3 Three Ferries

Leg 4:

From Buena Vista County Park over the Buena Vista Ferry in an east loop around Salem to the Bavarian Biergarten Restaurant in Keizer. (Fourth Stop and Late Lunch)

1 hr 30 min – 44.2 miles


Google Maps: <https://goo.gl/maps/o7eoP92mwfE1AzgU7>

Scenic: 3-27-21 Leg 4 Three Ferries

SAFETY INSTRUCTIONS


Tour Lead: Heinz Holzapfel Cell: (650) 823-0951
Sweeper: Eric Lewis Cell: (503) 705-5550

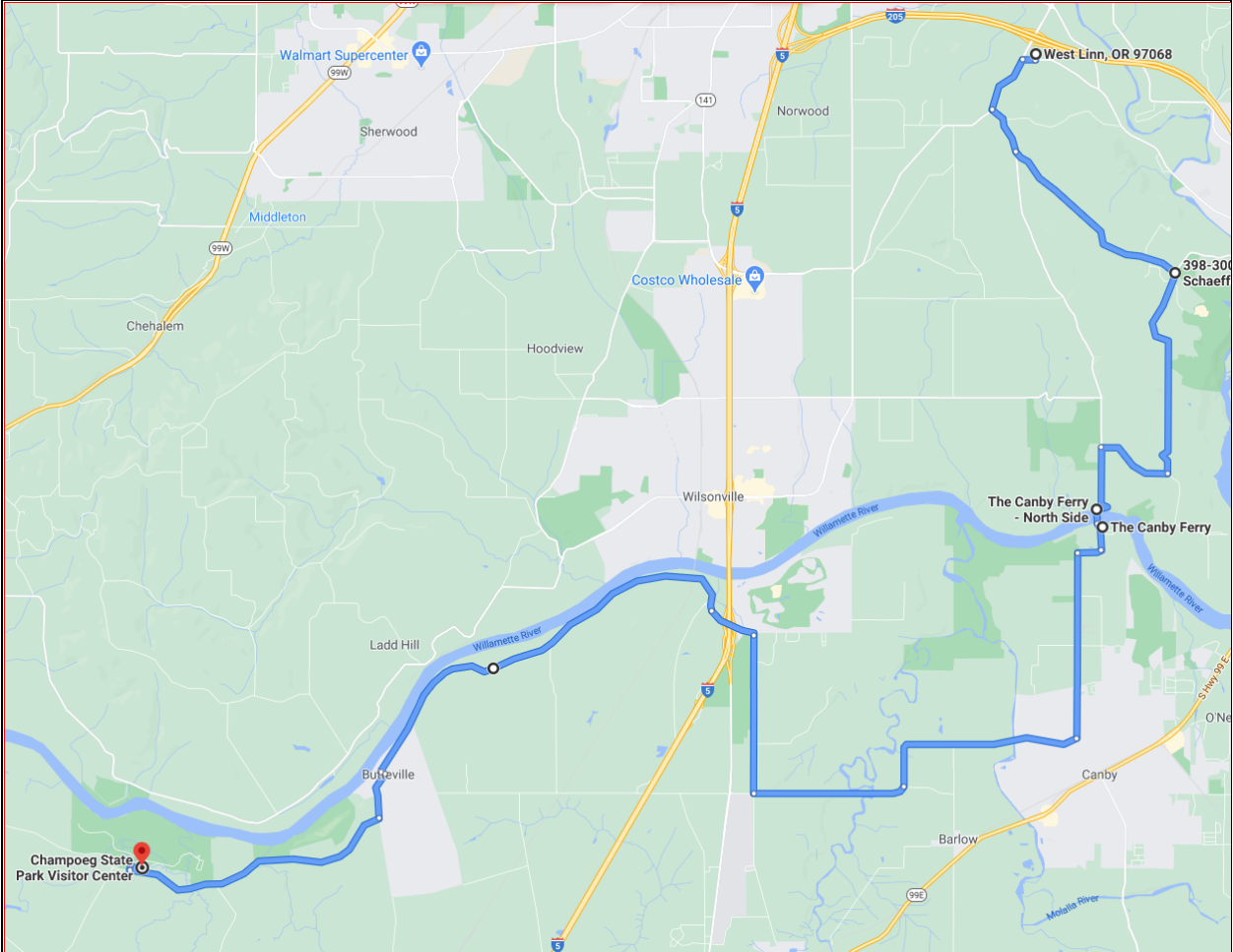
- 1) Sign RWL Waiver
- 2) Headlights ON while driving
- 3) Comply with all speed limits and traffic signs
- 4) Pull over for emergency vehicles
- 5) Share the Road. Watch out for Pedestrians and Bicyclists
- 6) Keep a safe distance to the car in front of you
- 7) If you are uncomfortable with the speed, pull over and let the cars behind you pass. The sweeper will wave you back into line.
- 8) Tagging: When making a turn, check for the car behind you. If you don't see the car behind you, immediately after the turn pull over and wait for the next car to make the turn.
- 9) If you miss a turn, turn around at a safe place and return to the route. Do not speed. The sweeper will wait for you.
- 10) If completely disoriented, navigate to the next Tour Stop. Do not speed. The sweeper will wait at the next Tour Stop. Call Sweeper.
- 11) If you decide to leave the route, you are on your own. You are no longer covered by PCA Insurance. The Sweeper will not watch out for you.



Porsche Club of America

Oregon Region

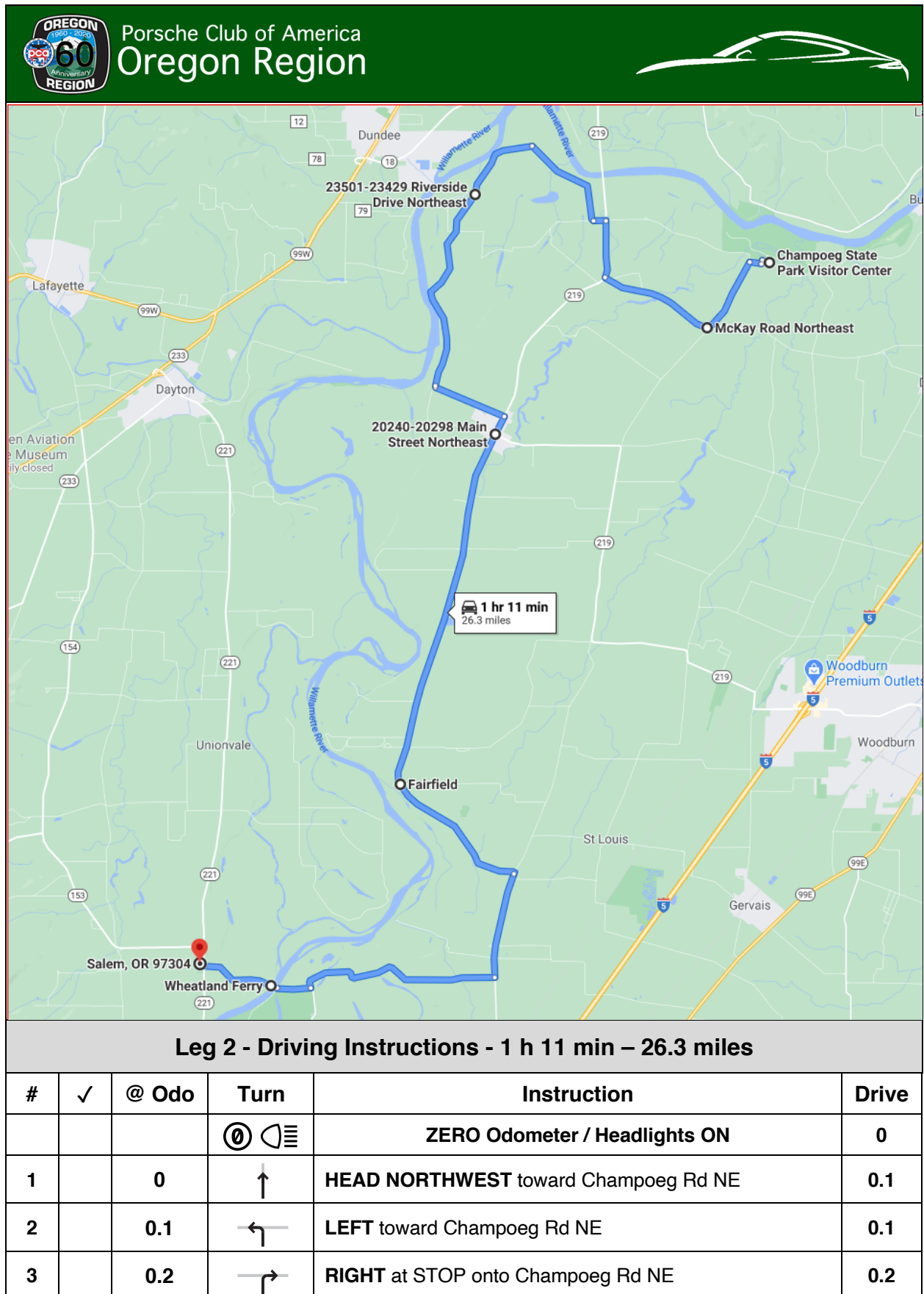























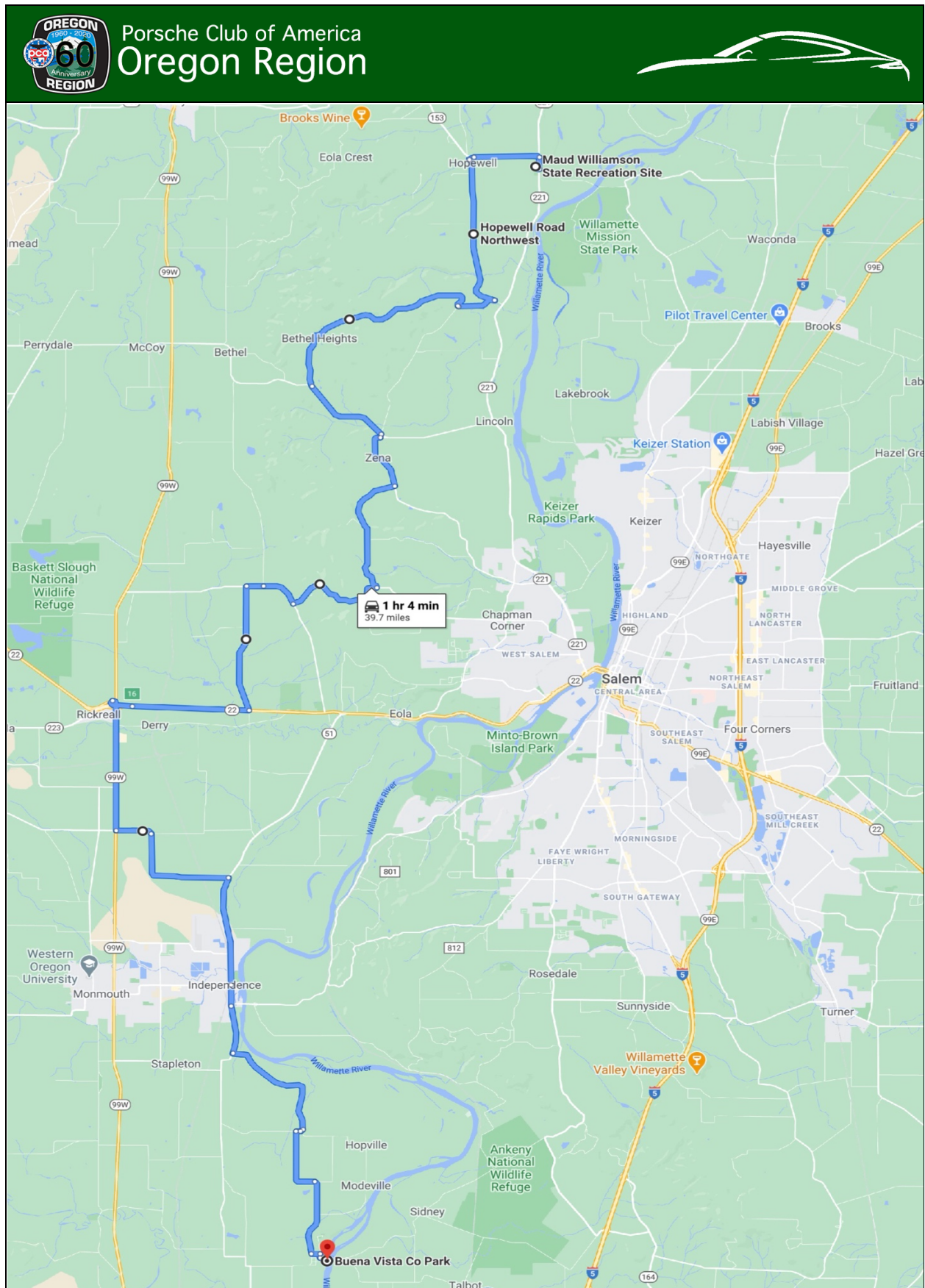
Leg 1 - Driving Instructions - 1 h 20 min – 22.8 miles



#	✓	@ Odo	Turn	Instruction	Drive
				9:00am MEET UP at Parking Lot of Resurrection Catholic Parish, 21060 SW Stafford Rd, Tualatin, OR 97062	
				9:15am Signing and Collection of RWL Waivers	
				9:20am SAFETY MEETING	
				9:30am DEPARTURE	
			⓪ ↻	ZERO Odometer / Headlights ON	0
1		0	↑	HEAD SOUTH toward SW Ek Rd	0.1
2		0.1	→	RIGHT onto SW Ek Rd	0.1
3		0.2	↶	LEFT at LIGHT onto SW Stafford Rd	0.6

<div>  <div> Porsche Club of America Oregon Region </div>  </div>					
4		0.8		LEFT onto SW Mountain Rd	0.5
5		1.3		SLIGHT LEFT onto SW Schaeffer Rd	2.1
6		3.4		RIGHT at STOP onto SW Petes Mountain Rd	2.2
7		5.6		RIGHT SW Petes Mountain RD turns right and becomes SW Hoffman Rd	0.8
8		6.4		LEFT at STOP onto SW Mountain Rd	0.8
9		7.2		RIVER CROSSING on Canby Ferry	0.1
10		7.3		HEAD SOUTHEAST on Ferry Rd / N Locust St toward NE 37 th Ave	0.2
11		7.5		RIGHT onto NE 37 th Ave	0.2
12		7.7		SLIGHT LEFT NE 37 th Ave turns slightly left and becomes N Holly St	1.9
13		9.6		RIGHT onto N Knights Bridge Rd	2.2
14		11.8		CONTINUE at LIGHT onto S Arndt Rd	3.5
15		15.3		RIGHT onto Klupenger Rd NE	1.0
16		16.3		CONTINUE onto NE Graham Rd	0.5
17		16.8		LEFT at STOP onto NE Butteville Rd	2.4
18		19.2		LEFT onto Arndt Rd NE / Union St NE	0.1
19		19.3		RIGHT onto 2 nd St NE / Butteville Rd NE	0.5
20		19.8		RIGHT onto Champoeg Rd NE	2.9
21		22.7		RIGHT into Champoeg State Park	0.1
22		22.8	 	FIRST STOP	

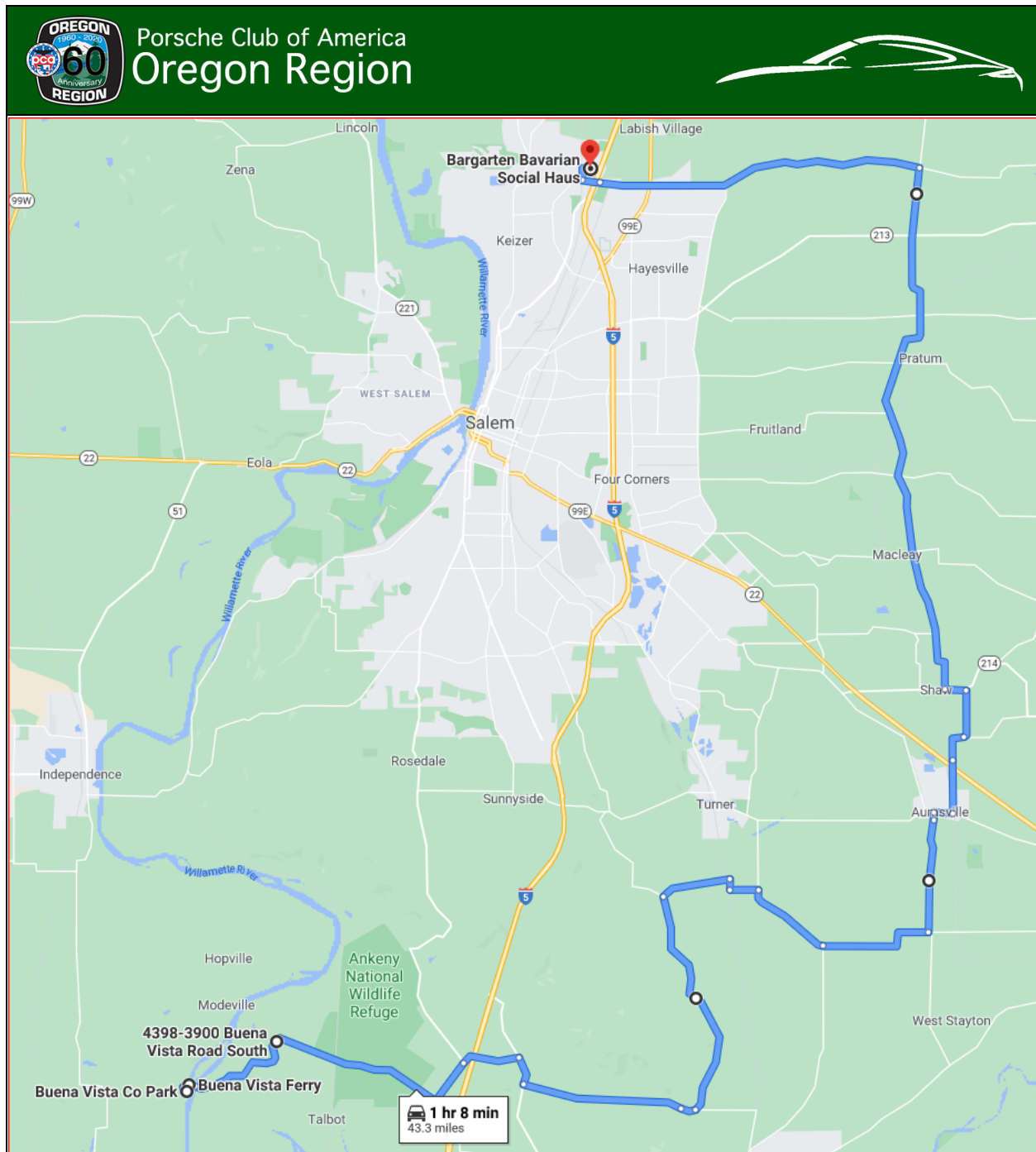


<div>  <div> Porsche Club of America Oregon Region </div>  </div>					
4		0.4		LEFT at STOP onto Champoeg-Salem Rd NE / French Prairie Rd NE	1.2
5		1.6		RIGHT at STOP onto McKay Rd NE	1.7
6		3.3		RIGHT at STOP onto OR-219 N	0.9
7		4.2		LEFT onto Champoeg RD NE	0.2
8		4.4		RIGHT to stay on Champoeg RD NE	1.6
9		6.0		LEFT onto Riverside Dr NE	4.5
10		10.5		LEFT onto Mission Rd NE	1.1
11		11.6		RIGHT at STOP onto Hillsboro-Silverton Hwy NE / Main ST / River Rd NE	8.1
12		19.7		RIGHT at STOP to continue on River Rd NE	1.6
13		21.3		RIGHT onto Matheny Rd NE	3.1
14		24.4		RIGHT onto Matheny Rd N	0.5
15		24.9		RIVER CROSSING on Wheatland Ferry	0.1
16		25.0		HEAD NORTHWEST on Wheatland Rd NW	1.1
17		26.1		RIGHT at STOP onto OR-221 N	0.1
18		26.2		LEFT into Maud Williamsen State Recreation Site	0.1
19		26.3	 	SECOND STOP	








<div>  <div> Porsche Club of America Oregon Region </div>  </div>					
Leg 3 - Driving Instructions - 1 h 15 min – 39.8 miles					
#	✓	@ Odo	Turn	Instruction	Drive
			⓪	ZERO Odometer / Headlights ON	0
1		0	↑	HEAD SOUTHEAST toward OR-221 S	0.1
2		0.1	↩	LEFT at STOP onto OR-221 N	0.2
3		0.3	↩	LEFT onto OR-153 W / SE Lafayette Hwy (signs for McMinnville / Hopewell)	1.2
4		1.5	↩	SLIGHT LEFT toward Hopewell Rd NW	0.1
5		1.6	↩	LEFT at STOP onto Hopewell Rd NW	3.2
6		4.8	↪	RIGHT onto Spring Valley Rd NW	0.7
7		5.5	↪	RIGHT onto Bethel Heights Rd. NW This section contains a 2 mile stretch of gravel. If you want to stay on paved roads, continue on Spring Valley Rd and then turn left on Zena Rd NW to meet the route again	4.4
8		9.9	↩	LEFT onto Zena Rd NW	1.7
9		11.6	↪	RIGHT onto Lincoln-Zena Rd / Spring Valley Rd	0.1
10		11.7	↪	RIGHT onto Brush College Rd NW	1.3
11		13.0	↪	RIGHT onto Eagle Crest Rd NW This section contains a one mile stretch of non-paved single lane road through a wooded area. If you want to avoid going off-pavement, continue on Brush College Rd, turn right onto Doaks Ferry Rd NW and then turn right onto Orchard Heights Rd NW where you meet the route again	2.7
12		15.7	↪	RIGHT at STOP onto Orchard Heights Rd NW	0.4
13		16.1	↪	RIGHT to stay on Orchard Heights Rd NW	1.7
14		17.8	↪	RIGHT at STOP onto Oak Grove Rd	0.7
15		18.5	↑	CONTINUE onto Farmer Rd	0.3
16		18.8	↩	LEFT onto Greenwood Rd	2.6
17		21.4	↪	RIGHT at STOP onto OR-22 W	2.2









<div>  <div> Porsche Club of America Oregon Region </div>  </div>					
18		23.6	↑	USE RIGHT LANE to take the OR-99 W ramp to Monmouth / MvMinnville	0.5
19		24.1	↘	RIGHT onto OR-99W S (signs for Rickreall / Fairgrounds / Monmouth)	2.7
20		26.8	↙	LEFT at LIGHT onto Clow Corner Rd / SE Monmouth Cutoff Rd	0.7
21		27.5	↘	RIGHT to continue onto Rogers Rd	2.3
22		29.8	↘	RIGHT at LIGHT onto OR-51 S	2.3
23		32.1	↑	CONTINUE at LIGHT onto Main St	0.4
24		32.5	↑	CONTINUE onto Corvallis Rd	1.0
25		33.5	↙	LEFT onto Buena Vista Rd / Hartman Rd	2.5
26		36.0	↘	SLIGHT RIGHT toward Buena Vista Rd	0.1
27		36.1	↘	SLIGHT RIGHT onto Buena Vista Rd	0.1
28		36.2	↙	LEFT to stay on Buena Vista Rd	1.4
29		37.6	↘	RIGHT to stay on Buena Vista Rd	1.6
30		39.2	↙	LEFT onto Sequoia St	0.2
31		39.4	↘	RIGHT onto Riverview St	0.1
32		39.5	↙	LEFT onto Willamette Ferry St	0.1
33		39.6	↘	RIGHT into Park St and reach Buena Vista County Park	0.2
34		39.8	<div> <div>P</div> <div>  </div> </div>	THIRD STOP PICNIC – Grab your chairs for a picnic with a view over the Willamette	



Leg 4 - Driving Instructions - 1 h 30 min – 44.2 miles

#	✓	@ Odo	Turn	Instruction	Drive
			 	ZERO Odometer / Headlights ON	0
1		0		HEAD SOUTHWEST and continue onto Park St	0.1
2		0.1		RIGHT onto Willamette Ferry St	0.1
3		0.2		RIVER CROSSING on Buena Vista Ferry	0.1

<div>  <div> Porsche Club of America Oregon Region </div>  </div>					
4		0.3	↑	CONTINUE onto Buena Vista Rd	2.2
5		2.5	→	RIGHT onto Wintel Rd S	3.9
6		6.4	↑	CONTINUE onto Ankeny Hill Rd SE	1.1
7		7.5	→	RIGHT at STOP onto OR-164 S	0.5
8		8.0	←	LEFT onto Winter Creek Rd SE	2.9
9		10.9	↑	CONTINUE onto Parrish Gap Rd SE	0.3
10		11.2	←	SLIGHT LEFT to stay on Parrish Gap Rd SE	4.3
11		15.5	→	RIGHT onto Hennies Rd SE	1.3
12		16.8	→	RIGHT onto 55 th Ave SE	0.2
13		17.0	←	LEFT onto Bear Ln SE	0.5
14		17.5	←	LEFT at STOP onto Marion Rd SE	0.2
15		17.7	→	RIGHT onto Little Rd SE	1.0
16		18.7	←	LEFT at STOP onto 70 th Ave SE	0.1
17		18.8	→	RIGHT onto Little Rd SE	2.3
18		21.1	→	RIGHT at STOP onto W Stayton Rd SE	0.2
19		21.3	←	LEFT onto Porter Rd SE	1.2
20		22.5	←	LEFT onto Bishop Rd SE	1.3
21		23.8	←	LEFT onto Mill Creek Rd SE	0.6
22		24.4	→	RIGHT onto N 1 st St	1.0
23		25.4	↑	CONTINUE onto Shaw Hwy SE	0.6
24		26.0	←	LEFT to stay on Shaw Hwy SE	0.9
25		26.9	←	LEFT onto OR-214 S	0.4
26		27.3	→	RIGHT onto Howell Prairie Rd SE	10.2
27		37.5	←	LEFT at STOP LIGHT onto Hazelgreen Rd NE	5.9
28		43.4	↑	CONTINUE onto Chemawa Rd NE	0.3

<div>  <div> Porsche Club of America Oregon Region </div>  </div>					
29		43.7		RIGHT at LIGHT onto Stadium Dr	0.4
30		44.1		RIGHT into the Parking Lot, Destination on the RIGHT	0.1
31		44.2	   	FOURTH STOP Bargarten Bavarian Social Haus 6045 Keizer Station Blvd, Keizer, OR 97303	