










































## Scholls Ferry to Bald Peak & Rood Bridge Park, ~67 miles

Stage 1 - Drive from 24Hr fitness, Scholls Ferry Rd to Bald peak state park					
	Distance		 ZERO Odometer <i>NOW</i> / Headlights <i>ON</i> 	Interval	
1	0.0		Exit 24 hr fitness Parking lot	0.1	
2	0.1		Turn <b>RIGHT</b> onto OR-210 W/SW Scholls Ferry Rd	4.7	
3	4.8		At the traffic circle, take the <b>1st exit</b> onto SW River Rd	2.9	
4	7.7		Turn <b>LEFT</b> at <b>STOP</b> sign onto OR-10 W	2.0	
5	9.7		Turn <b>RIGHT</b> at <b>STOP</b> sign onto OR-219 N	0.7	
6	10.4		Turn <b>LEFT</b> onto SW Unger Rd	3.0	
7	13.4		Continue <b>STRAIGHT</b> onto SW Iowa Hill Rd	2.3	
8	15.7		SW Iowa Hill Rd turns <b>RIGHT</b> and becomes SW Tongue Ln	0.1	
9	15.8		Turn <b>LEFT</b> onto SW Golf Course Rd	0.2	
10	16.0		Turn <b>LEFT</b> onto SW Blooming Fern Hill Rd	2.2	
11	18.2		Turn <b>LEFT</b> at <b>STOP</b> sign onto SW Fern Hill Rd	2.1	
12	20.3		Turn <b>LEFT</b> at <b>STOP</b> sign onto SW Spring Hill Rd;	2.8	
13	23.1		Continue <b>STRAIGHT</b> at <b>STOP</b> sign (Gaston Rd interestction)	1.8	
14	24.9		Turn <b>LEFT</b> onto SW Laurelwood Rd	3.2	
15	28.1		Turn <b>RIGHT</b> onto SW Bald Peak Rd	1.9	
16	30.0		Turn <b>RIGHT</b> into Bald Peak State Park (rest stop)		

Stage 2 - Drive from Bald Peak State Park to Rood Bridge Park, Hillsboro					
				 <b>ZERO Odometer NOW / Headlights ON</b> 	
1	0.0		Turn <b>LEFT</b> out from Bald peak State Park onto SW Bald Peak Rd	0.9	
2	0.9		Turn <b>LEFT</b> onto SW Albertson Rd	3.0	
3	3.9		Turn <b>LEFT</b> onto NE North Valley Rd	3.8	
4	7.7		Turn <b>LEFT</b> to stay on NE North Valley Rd (Ribbon Ridge Rd intersection)	2.2	
5	9.9		Turn <b>LEFT</b> onto NE Kings Grade	3.5	
6	13.4		Turn <b>RIGHT</b> onto SW Finnigan Hill Rd	0.1	
7	13.5		Turn <b>RIGHT</b> onto SW Bald Peak Rd	3.8	
8	17.3		Turn <b>RIGHT</b> onto OR-219S (signs for Newberg/Salem)	1.5	
9	18.8		Turn <b>LEFT</b> onto NE Bell Rd	2.2	
10	21.0		Sharp <b>LEFT</b> Hairpin turn, continue on NE Bell toward NE Mountain Top Road	0.1	
11	21.1		Turn <b>LEFT</b> at <b>STOP</b> sign onto NE Mountain Top Road	1.9	
12	23.0		Turn <b>RIGHT</b> onto OR-219 N	4.9	
13	27.9		Turn <b>LEFT</b> on OR-219N towards Laurel/Hillsboro	<b>4.6</b>	
14	32.5		Turn <b>RIGHT</b> onto OR-10 East towrds Farmington/Beaverton	<b>1.2</b>	
15	33.7		Turn <b>LEFT</b> onto SW Rood Bridge Rd	<b>3.2</b>	
16	36.9		Turn <b>RIGHT</b> into <b>Rood Bridge Park</b>	0.1	
17	37.0		Drive around small traffic circle and bear left, Park on Far side		
			Break out picnic chairs and enjoy a socially distanced lunch in the shade		
<b>Rood BR Park Address:4000 SE Rood Bridge Rd Hillsboro,OR 97123</b>					

To return home ask Google!