



Oregon Region Porsche Club of America

Fueling the passions of NW Oregon & SW Washington Porsche owners since 1960

June 8, 2019 Arrive & Drive

Cell Phone:

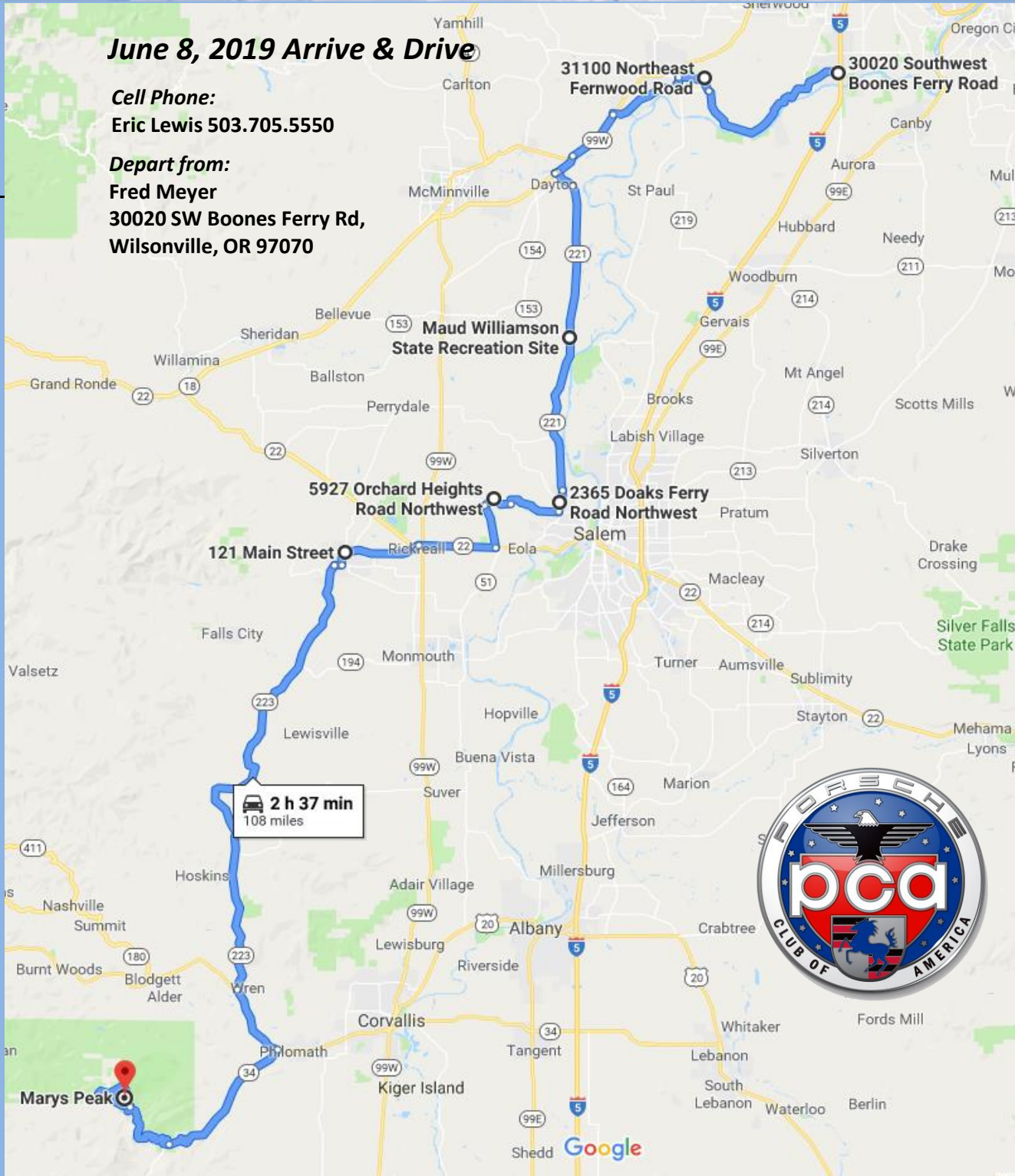
Eric Lewis 503.705.5550




















Depart from:

Fred Meyer

30020 SW Boones Ferry Rd,

Wilsonville, OR 97070



#	✓	@ Odo	Turn	Instruction	Drive
				 ZERO Odometer NOW / Headlights ON 	
1		0.0		EXIT RIGHT from parking onto SW Boones Ferry Rd	0.1
2		0.1		LEFT at light onto SW Wilsonville Rd	10.1
3		10.2		RIGHT onto NE Renne Rd (EASY TO MISS!)	0.6
4		10.8		STRAIGHT at STOP sign on NE Corral Creek Rd (LOOK RIGHT!)	0.1
5		10.9		LEFT onto NE Fernwood Rd (Tight corners..Watch speed 25)	1.5
6		12.4		LEFT at traffic light onto S Springbrook Rd (Watch Oncoming Traffic)	0.5
7		12.9		LEFT onto OR-219 (use center lane)	0.2
8		13.1		RIGHT onto OR-18/99W (Dundee/McMinnville)	4.1
9		17.2		RIGHT at traffic light onto OR-18/99W (McMinnville)	3.2
10		20.4		LEFT onto OR-18/OR-233 (Dayton/Oregon Coast)	1.3
11		21.7		EXIT RIGHT for OR-221 S (Dayton/Salem)	0.0
12		21.7		RIGHT at Stop sign	.1
13		21.8		STRAIGHT at STOP sign onto 3rd St	1.1
14		22.9		STRAIGHT at STOP sign onto OR-221 S	8.3
15		31.2		RIGHT into Maud Williamson State Recreation Area	0.1
16		31.3		LEFT at "T" to parking area at South End of Park	

#	✓	@ Odo	Turn	Instruction	Drive
17				 ZERO Odometer NOW / Headlights ON 	
18		0.0		RIGHT onto OR-221 S	8.5
19		8.5		RIGHT onto Doaks Ferry Road	1.2
20		9.7		RIGHT at traffic light onto Orchard Heights Rd	3.1
21		12.8		RIGHT to stay on Orchard Heights Rd	1.8
22		14.6		LEFT at "T" (STOP sign) onto Oak Grove Rd	2.4
23		17.0		RIGHT at STOP sign onto OR-22	4.1
24		21.1		EXIT LEFT onto OR-223 South (Dallas)	4.0
25		25.1		LEFT at Traffic Light (2 lanes) onto S 223 (City Center/Kings Valley)	0.8
26		25.9		RIGHT at Traffic Light onto SW Washington St (Falls City/Kings Valley)	0.4
27		26.3		LEFT onto Fairview Ave/OR-223 (Falls City/Pedee/Kings Valley)	8.7
28		35.0		SLOW DOWN Sunken Grade	4.3
29		39.3		SLOW DOWN sharp right turn (20 mph)	3.0
30		42.3		SLOW DOWN sharp left turn (GRAVEL???)	1.4
31		43.7		NOTE: On your Left Covered Bridge (Port-o-Potti)	1.8
32		45.5		NOTE: Kings Valley Store on your Right	8.3
33		53.8		LEFT at STOP sign onto Hwy 20 E CAUTION CROSS TRAFFIC IS FAST!	4.2
34		58.0		RIGHT onto OR-34 (Alsea/Walport) (Tight Twisties)	8.9
35		66.9		RIGHT onto Marys Peak Rd (Marys Peak Recreation Area)***	5.5
36		72.4		STRAIGHT name change to NF-3010	4.3
37		76.7		Marys Peak Day Use Area \$5 day pass or Special Pass   	
				Bring Your Own Picnic Lunch	