



Oregon Region Porsche Club of America

Fueling the passions of NW Oregon & SW Washington Porsche owners since 1960

July 6, 2019 Arrive & Drive

Depart from:

End of the Oregon Trail Interpretive & Visitor Information Center
1726 Washington Street, Oregon City, OR 97045
(503) 657-9336

Cell Phone:

Eric Lewis 503-705-5550























Lunch at:

MT. HOOD BREWING CO.
GOVERNMENT CAMP
87304 E Gov. Camp Loop
Government Camp, OR 97028
503-272-3172

2 h 47 min
95.7 miles



Google

#	✓	@ Odo	Turn	Instruction	Drive
				 ZERO Odometer NOW / Headlights ON 	
1		0.0		EXIT RIGHT from parking onto Washington St	0.5
2		0.5		RIGHT at light onto Prairie Schooner Way	0.1
3		0.6		RIGHT at light onto Trails End Hwy OR-213 (Molla)	0.3
4		0.9		RIGHT at traffic light onto Redland Rd	12.3
5		13.2		RIGHT at STOP onto S Springwater Rd (Estacada)	1.9
6		15.1		LEFT onto S Hayden Rd (Estacada)	1.2
7		16.3		LEFT at STOP onto OR-211 N	1.0
8		17.3		RIGHT at STOP onto OR-224 E (N Fork Lake)	24.6
9		41.9		LEFT into Ripplebrook Guard Station (Camp Store) parking area	
				 ZERO Odometer NOW / Headlights ON 	
10		0.0		LEFT onto OR-224	0.5
11		0.5		STRAIGHT name change to NF-46	15.3
12		15.8		LEFT onto NF-42 NOTE: ONE LANE with Pullouts for 8.8 miles	1.0
13		16.8		CAUTION SLOW for one-way bridge with drop	
14		16.8		Continue on NF-42	26.7
15		43.5		LEFT onto US-26	12.2
16		55.7		RIGHT toward Government Camp Loop	0.05
17		55.8		RIGHT onto Government Camp Loop	0.05
18		55.8		RIGHT Mt. Hood Brewing Co. 87304 Government Camp Loop, Government Camp, OR 97028	