






















**30020 SW Boones Ferry Rd,
Wilsonville, OR 97070**



#	✓	@ Odo	Turn	Instruction	Drive
				 ZERO Odometer NOW / Headlights ON 	
1		0.0		EXIT RIGHT from parking onto SW Boones Ferry Rd	0.1
2		0.1		LEFT at light onto SW Wilsonville Rd	10.1
3		10.2		RIGHT onto NE Renne Rd (EASY TO MISS!)	0.6
4		10.8		STRAIGHT at STOP sign on NE Corral Creek Rd (LOOK RIGHT!)	0.1
5		10.9		LEFT onto NE Fernwood Rd (Tight corners..Watch speed 25)	1.5
6		12.4		LEFT at traffic light onto S Springbrook Rd (Watch Oncoming Traffic)	0.5
7		12.9		LEFT at traffic light onto OR-219 (use center lane)	0.2
8		13.1		RIGHT at traffic light onto OR-18/99W (Dundee/McMinnville)	4.1
9		17.2		RIGHT at traffic light onto OR-18/99W (McMinnville)	3.2
10		20.4		LEFT onto OR-18/OR-233 (Dayton/Oregon Coast)	1.3
11		21.7		EXIT RIGHT for OR-221 S (Dayton/Salem)	0.0
12		21.7		RIGHT at Stop sign	.1
13		21.8		STRAIGHT at STOP sign onto 3rd St	0.4
14		22.2		RIGHT at STOP sign onto Ferry St (flashing red light)	0.1
15		22.3		RIGHT on 4th St	
16		22.3		Park on 4th St and Ferry St for Restrooms on 4th St	

#	✓	@ Odo	Turn	Instruction	Drive
17				 ZERO Odometer NOW / Headlights ON 	
18		0.0		RIGHT on Main St	
19		0.0		RIGHT on 3rd St	0.1
20		0.1		STRAIGHT at STOP sign onto OR-221 S (flashing red light)	17.6
21		17.7		RIGHT onto Doaks Ferry Road	1.2
22		18.9		RIGHT at traffic light onto Orchard Heights Rd	3.1
23		22.0		RIGHT to stay on Orchard Heights Rd	1.8
24		23.8		LEFT at "T" (STOP sign) onto Oak Grove Rd	2.4
25		26.2		RIGHT at STOP sign onto OR-22	4.1
26		30.3		EXIT LEFT onto OR-223 South (Dallas)	4.0
27		34.3		LEFT at Traffic Light (2 lanes) onto S 223 (City Center/Kings Valley)	0.8
28		35.1		RIGHT at Traffic Light onto SW Washington St (Falls City/Kings Valley)	0.4
29		35.5		LEFT onto Fairview Ave/OR-223 (Falls City/Pedee/Kings Valley)	8.7
30		44.2		SLOW DOWN Sunken Grade	4.3
31		48.5		SLOW DOWN sharp right turn (20 mph)	3.0
32		51.5		SLOW DOWN sharp left turn (GRAVEL???)	1.4
33		52.9		NOTE: On your Left Covered Bridge (Port-o-Potti)	1.8
34		54.7		NOTE: Kings Valley Store on your Right	8.3
35		63.0		LEFT at STOP sign onto Hwy 20 E CAUTION CROSS TRAFFIC IS FAST!	4.2
36		67.2		RIGHT onto OR-34 (Alsea/Walport) (Tight Twisties)	8.9
37		76.1		RIGHT onto Marys Peak Rd (Marys Peak Recreation Area)***	5.5
38		81.6		STRAIGHT name change to NF-3010	4.3
39		85.9		Marys Peak Day Use Area \$5 day pass or Special Pass   	
				Bring Your Own Picnic Lunch	
				***Caution: bumps, sunken grades, rocks & rough road!!!	