



# Oregon Region Porsche Club of America

Fueling the passions of NW Oregon & SW Washington Porsche owners since 1960

## August 8, 2020 Arrive & Drive

Depart from:

Oregon City Shopping Center  
1900 McLoughlin Blvd, Oregon City, OR 97045

Picnic Lunch at:


























White River West Sno-Park

Cell Phone:

Eric Lewis 503-705-5550

2 h 31 min  
96.8 miles



#	✓	@ Odo	Turn	Instruction	Drive
				 <b>ZERO Odometer NOW / Headlights ON</b> 	
1		0.0		<b>EXIT WEST</b> from parking lot near Starbucks	0.0
2		0.0		<b>LEFT</b> at <b>TRAFFIC</b> light onto McLoughlin Blvd	0.4
3		0.4		<b>LEFT</b> at <b>TRAFFIC</b> light onto 14th St	0.1
4		0.5		<b>LEFT</b> at <b>TRAFFIC</b> light onto Washington St	0.2
5		0.7		<b>RIGHT</b> at <b>TRAFFIC</b> light onto Abernethy Rd	0.5
6		1.2		<b>RIGHT</b> at <b>TRAFFIC</b> light onto Redland Rd	11.7
7		12.9		<b>LEFT</b> to stay on Redland Rd	0.4
8		13.3		<b>RIGHT</b> at <b>STOP</b> onto S Springwater Rd (Estacada)	1.9
9		15.2		<b>LEFT</b> onto S Hayden Rd (Estacada)	1.2
10		16.4		<b>LEFT</b> at <b>STOP</b> onto OR-211 N (Sign is missing)	1.0
11		17.4		<b>RIGHT</b> at <b>STOP</b> onto OR-224 E (N Fork Lake)	24.6
12		42.0		<b>LEFT</b> into Ripplebrook Guard Station (Camp Store) parking area	
				 <b>ZERO Odometer NOW / Headlights ON</b> 	
13		0.0		<b>LEFT</b> onto OR-224	0.5
14		0.5		<b>STRAIGHT</b> name change to NF-46	15.3
15		15.8		<b>LEFT</b> onto NF-42 - <b>ONE LANE with Pullouts for 1 mile</b>	1.0
16		16.8		<b>CAUTION SLOW</b> for one-way bridge with drop	
17		16.8		<b>Continue</b> on NF-42 - <b>ONE LANE with Pullouts next 7.8 miles!</b>	7.8
18		24.6		<b>Continue</b> on NF-42 - Back to two (2) lanes	17.1
19		41.7		<b>LEFT</b> onto US-26	8.6
20		50.3		<b>RIGHT</b> Exit onto OR-35 (Hood River)	4.2
21		54.5		<b>LEFT</b> into White River West Sno-Park	