



Oregon Region Porsche Club of America

Fueling the passions of NW Oregon & SW Washington Porsche owners since 1960

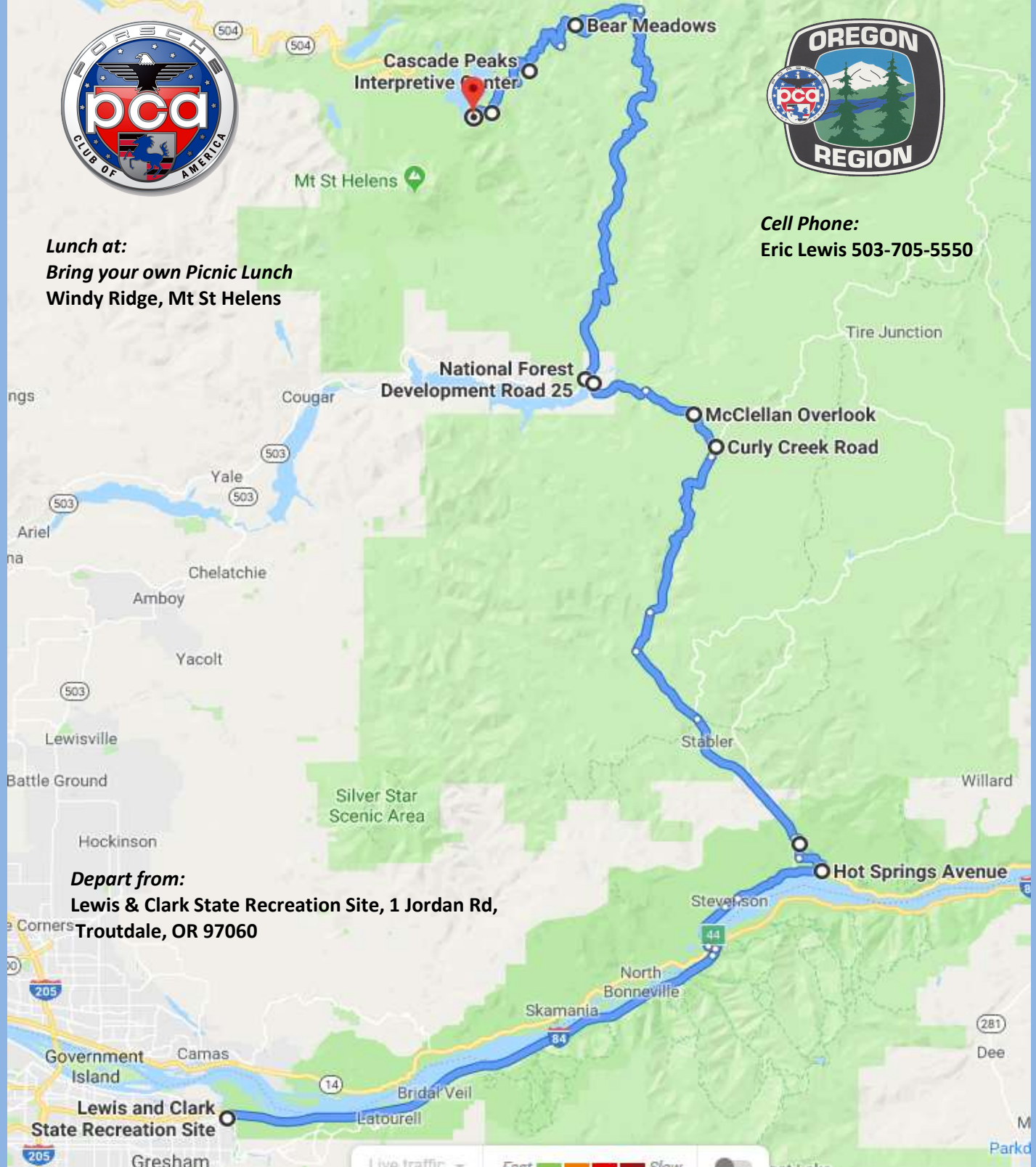
Saturday, August 24, 2019 SUV Group








































Lunch at:
Bring your own Picnic Lunch
Windy Ridge, Mt St Helens



Cell Phone:
Eric Lewis 503-705-5550



#	✓	@ Odo	Turn	Instruction	Drive
				 ZERO Odometer NOW / Headlights ON 	
1		0.0		EXIT RIGHT from parking onto Crown Point Highway	0.5
2		0.5		RIGHT onto entrance for I-84 East	25.6
3		26.1		EXIT RIGHT onto Exit 44 (Cascade Locks/Stevenson)	0.7
4		26.8		RIGHT Bridge of Gods entrance (Toll Booth \$2)	2.4
5		29.2		RIGHT at Stop Sign onto WA-14 East (Stevenson/Kennewick)	3.0
6		32.2		SLIGHT RIGHT onto TRUCK ROUTE to bypass downtown	4.6
7		36.8		LEFT onto Hot Springs Ave (Carson)	1.7
8		38.5		RIGHT onto Metzger Rd	1.2
9		39.7		RIGHT onto Wind River Hwy	25.4
10		65.1		LEFT onto Curly Creek Rd (Mt St Helens/Windy Ridge)	2.1
11		67.2		LEFT into McClellan View Point (Nice view on clear day)	
12				 ZERO Odometer NOW / Headlights ON 	 
13		0.0		LEFT onto Curly Creek Rd	3
14		3.0		LEFT at Stop Sign onto NF-90 (Cougar)	4.2
15				CAUTION watch for drop outs, slides & rough road	
16		7.2		RIGHT at Stop Sign onto NF-25 (Mt St Helens/Windy Ridge)	25.0
17				CAUTION watch for drop outs, slides & rough road	
18		32.2		LEFT onto NF-99	4.6
19				CAUTION watch for drop outs, slides & rough road	
20		36.8		LEFT into Bear Meadows   	6.0
21		42.8		LEFT into Cascade Peaks Interpretive Center   	4.5
22		47.3		LEFT Smith Creek Viewpoint   	1.1
23		48.4		Windy Ridge Viewpoint 